

Appendix B

KY 163 South Photo Log



Photo 1

Typical section of KY 163 southbound near proposed Tompkinsville Bypass intersection. Narrow lanes and shoulders, horizontal and vertical deficiencies, limited visibility and passing opportunities. Skyview Drive-in Theater sign shown on right.

Photo 2

KY 163 southbound across from Skyview Drive-in Theater.




Photo 3

Southbound KY 163 at Jane Yokley Cemetery Road showing sharp curve seen in background of Photo 1. No posted curve warning or advisory speed signs.



Photo 4
KY 163 south of proposed
Tompkinsville Bypass intersection

Photo 5
KY 163 and KY 3144 (Harlan Capp
Road) intersection; Spot 3



Photo 6
KY 163 at KY 3144, Looking North



Photo 7
KY 163 South of KY 3144

Photo 8
KY 163 Near Lumberyard



Photo 9
KY 163 at Lumberyard,
Looking North



Photo 10
KY 163 at Lumberyard,
Looking South

Photo 11
KY 163 at Foley-Henson Road



Photo 12
New Culvert at the site of Moore's
Mill near Hestand




Photo 13
Moore's Mill



Photo 14
Moore's Mill



Photo 15
KY 163 at Reed-Ford Road, Looking South



Photo 16
KY 163, 4 Lane Section
Near Reed-Ford Road



Photo 17
KY 163, 4 Lane Section Near
Reed-Ford Road




Photo 18
KY 163 Near Hestand



Photo 19
KY 163 at Hestand-Chestnut Grove
Road

Photo 20
KY 163 at KY 216,
Frances Bar-B-Que



Photo 21
KY 163 at KY 216



Photo 22
KY 163, Horse and Buggy Sign

Photo 23
KY 163, Just North of Ned Jackson Road



Photo 24
KY 163, Near Freedom Church



Photo 25
 KY 163, 2-Lane Section near the
 Tennessee state line

Photo 26
 State Line





Photo 26
 State Line / Change to
 SR 51



Photo 27
Typical Terrain, West Study Area

Photo 28
Rhoton Cave



Photo 29
Hestand Site, L, National Register



Photo 29
Hestand Post Office, Site K,
National Register Place

Photo 30
Typical Terrain



Photo 31
Typical Terrain